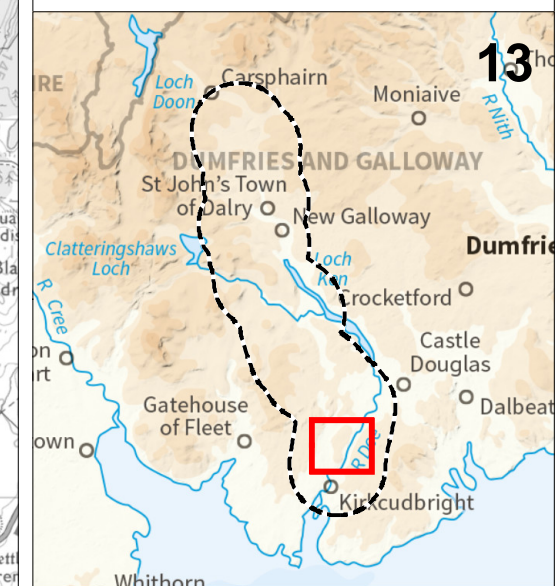
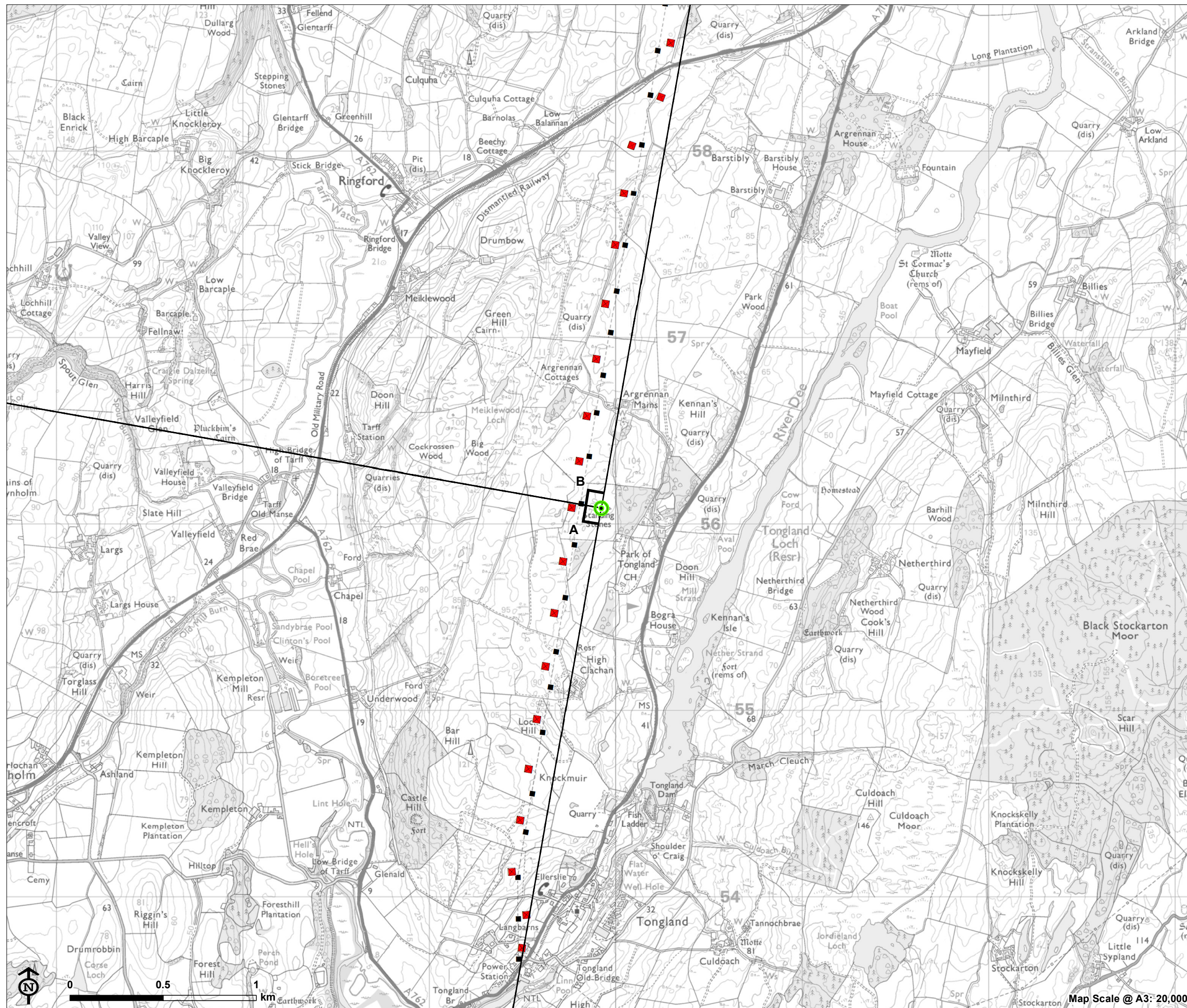


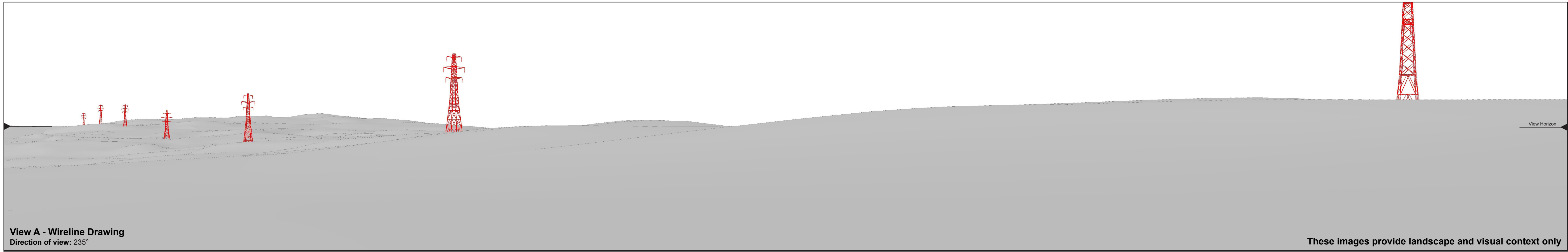
Figure 12.18.1: CH Viewpoint 13  
Park, Stone Circle (SM1039)

Overhead line infrastructure

- Glenlee to Tongland (steel lattice tower)
- Existing tower for removal
- Viewpoint
- ∨ 90° field of view







OS reference: 269921 E 556086 N  
AOD: 100.5 m

Horizontal field of view: 90° (cylindrical projection)  
Principal distance: 522 mm  
Paper size: 841 x 297 mm (half A1)  
Correct printed image size: 820 x 260 mm

Line Route key: Glenlee to Tongland

**Figure: 12.18.2**  
**Cultural Heritage Viewpoint 13: Park, Stone Circle (SM1039)**